

APPROVED BY: ____________

C.S.A.H. NO. __xxx LAYOUT NO.__x PROJECT NO._xxxx__
VACINITY OF __BROADWAY AVE
FROM 28TH ST SW TO 9TH ST SE
DATE: 5/26/2015 SCALE: 1" = 100' STAFF APPROVAL ____________

REVISIONS

DESIGN SPEED 50 MPH

THE TRAFFIC VOLUMES SHOWN ARE: ADT (2023)

THE ALIGNMENTS AND GRADES SHOWN ON THIS MAP ARE TENTATIVE AND SUBJECT TO CHANGE WITHOUT NOTICE

WSB & Associates, Inc.

LEGEND

- PROPOSED ROADWAY
- PROPOSED ISLANDS / MEDIANS / CURBS
- PROPOSED CYCLE TRACK / BIKE LANE
- PROPOSED BITUMINOUS TRAIL
- PROPOSED CONCRETE WALK
- PROPOSED RETAINING WALLS
- PROPOSED BIKE LANE BUFFER
- PROPOSED BUS STOP LANE
- LANDSCAPED MEDIAN

- PROPOSED TRAFFIC DIRECTIONAL ARROWS

- EXISTING RIGHT OF WAY
- PROPOSED RIGHT OF WAY
- PROPOSED TEMPORARY EASEMENT
- APPROXIMATE CONSTRUCTION LIMITS

- ACCESS CLOSED
- TRAFFIC SIGNAL

CONCEPT ONLY

SUBJECT TO CHANGE
WITHOUT NOTICE
AUGUST, 2015

BROADWAY AVE IMPROVEMENTS - CITY PROJECT NO. XXX

28th ST SW to 9th St SE

CYCLE TRACK, TRAIL, WALK, AND ROADWAY LAYOUT

AUGUST, 2015

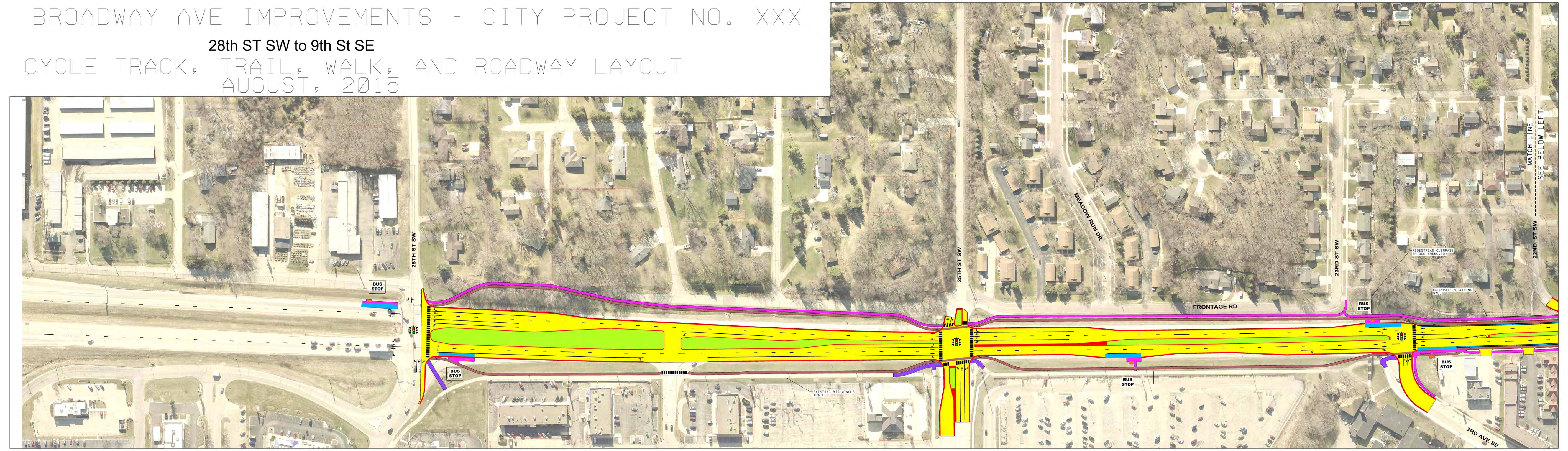

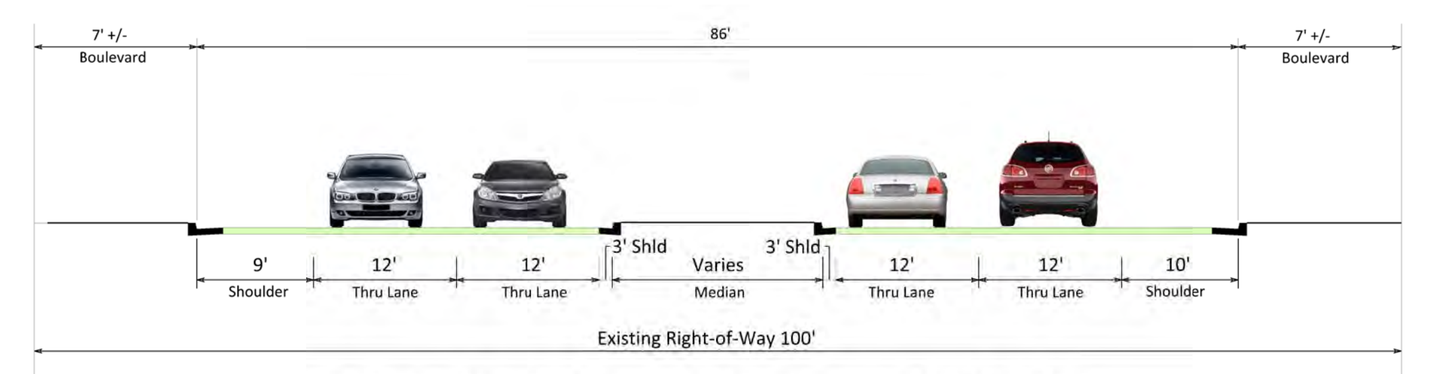

Existing Typical Section In Narrow (100') R/W

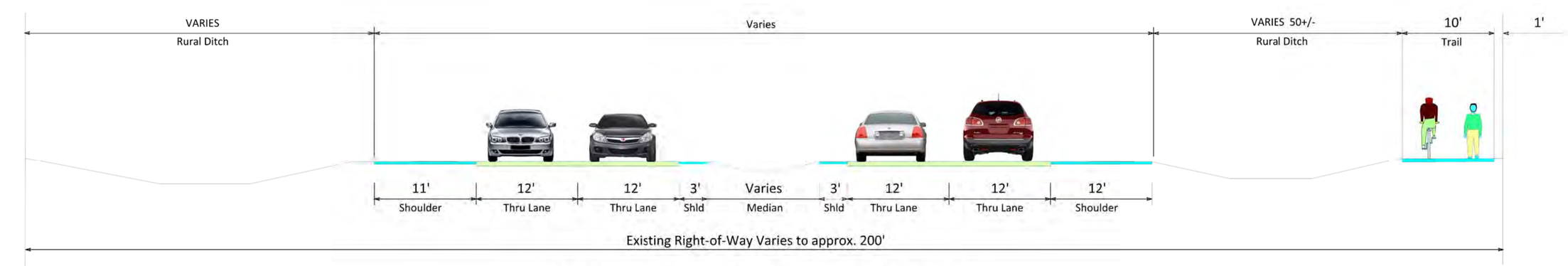

Existing Typical Section In Wide R/W

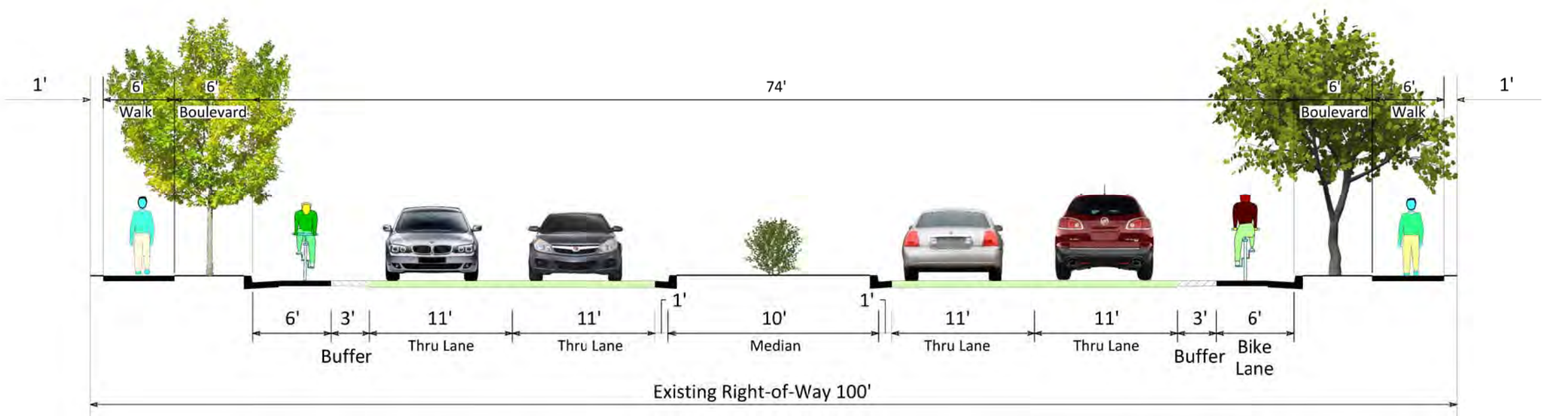

Proposed Typical Section In Narrow (100') R/W

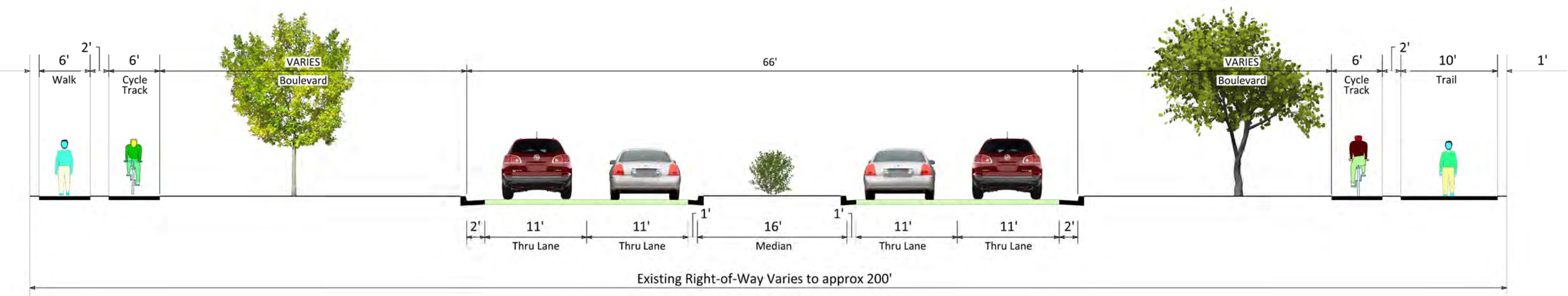

Proposed Typical Section In Wide R/W