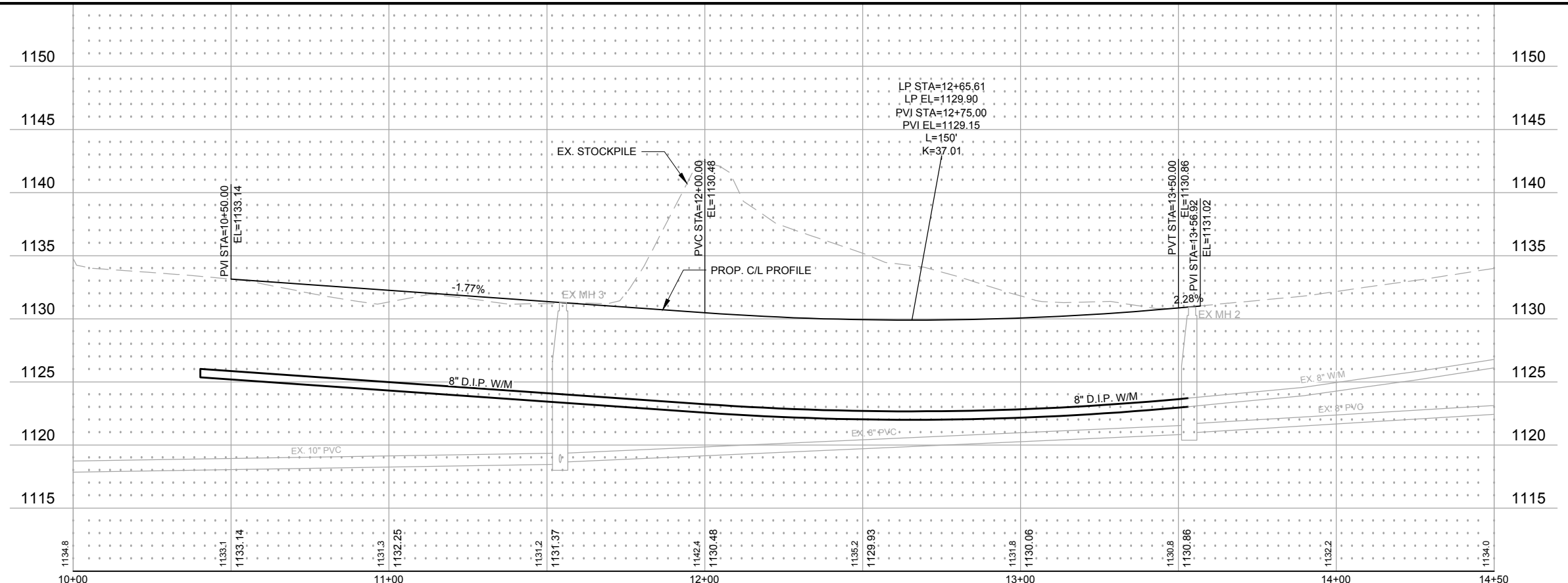


### SHANNON OAKS BLVD NE



RECEIVED  
jrsmith, 7/17/2019, 2:17:00 pm

Save: 7/16/2019 4:57 PM dhorach; Plot: 7/16/2019 8:49 PM P:\KOWME\CO1512365-final-dsgn\51-drawings\10-Civil\card.dwg; Pre-Plot: Shannon Oaks 7th ME 151236 PPT1.dwg

DRAWN BY: DDH  
DESIGNER: WSA  
CHECKED BY: WSA

NO.	BY	DATE	REVISIONS

**SEH**  
PHONE: 507.288.6464  
717 THIRD AVENUE SE  
ROCHESTER, MN 55904  
www.sehinc.com

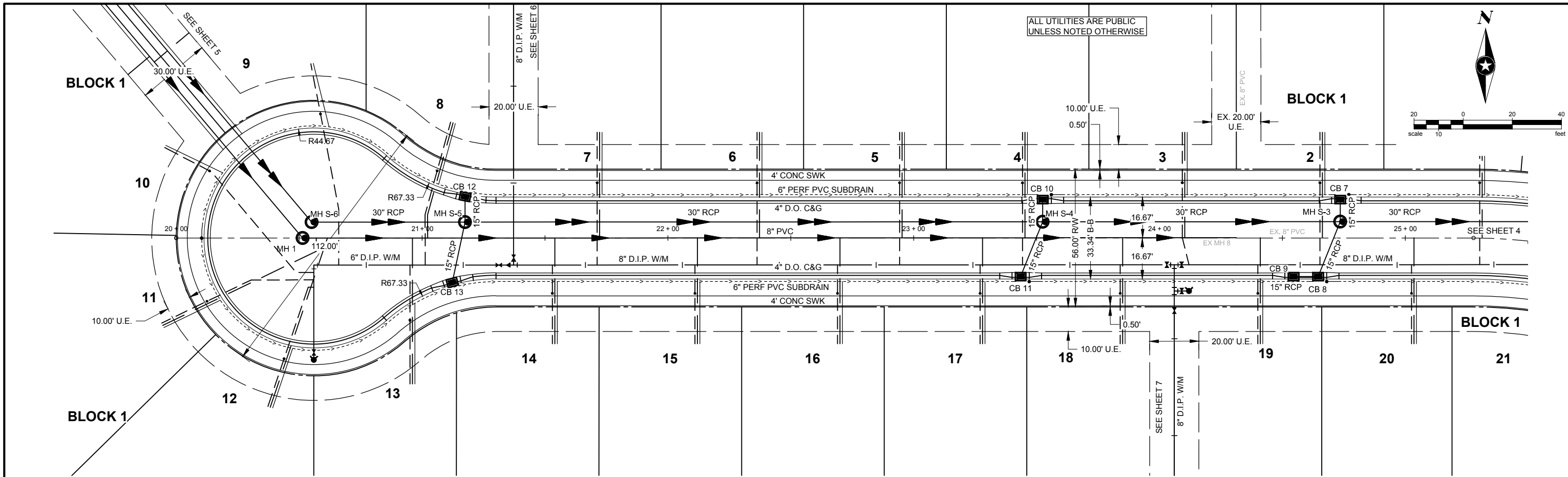
I HEREBY CERTIFY THAT THIS PLAN WAS PREPARED BY ME OR UNDER MY DIRECT SUPERVISION AND THAT I AM A DULY LICENSED PROFESSIONAL ENGINEER UNDER THE LAWS OF THE STATE OF MINNESOTA.  
*William S. Anderson*  
Date: 07/17/2019  
WILLIAM S. ANDERSON, PE  
Lic. No. 15092

ROCHESTER,  
MINNESOTA

PRELIMINARY PLAN & PROFILE  
THE NEIGHBORHOOD OF  
SHANNON OAKS

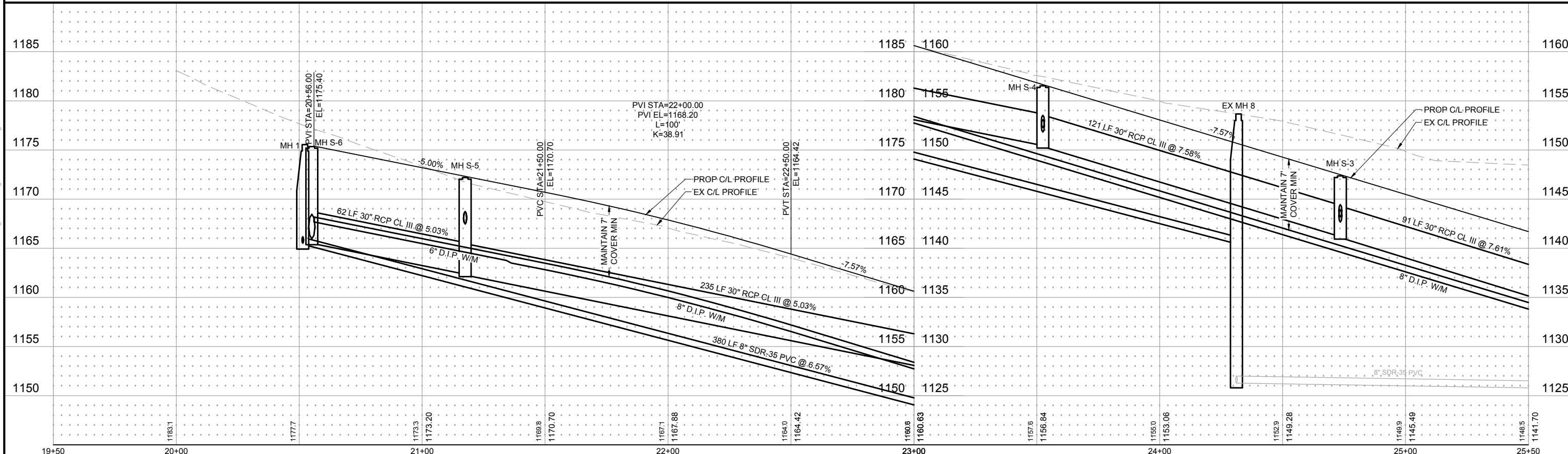
FILE NO.  
MEICO 151236

2  
8



# ALLISON CT NE

RECEIVED  
jrsmith, 7/17/2019, 2:17:16 pm



DRAWN BY: DDH  
DESIGNER: WSA  
CHECKED BY: WSA

NO.	BY	DATE	REVISIONS

**SEH**  
PHONE: 507.288.6464  
717 THIRD AVENUE SE  
ROCHESTER, MN 55904  
www.sehinc.com

I HEREBY CERTIFY THAT THIS PLAN WAS PREPARED BY ME OR UNDER MY DIRECT SUPERVISION AND THAT I AM A DULY LICENSED PROFESSIONAL ENGINEER UNDER THE LAWS OF THE STATE OF MINNESOTA.  
*William S. Anderson*  
WILLIAM S. ANDERSON, PE  
Date: 07/17/2019 Lic. No. 15092

ROCHESTER,  
MINNESOTA

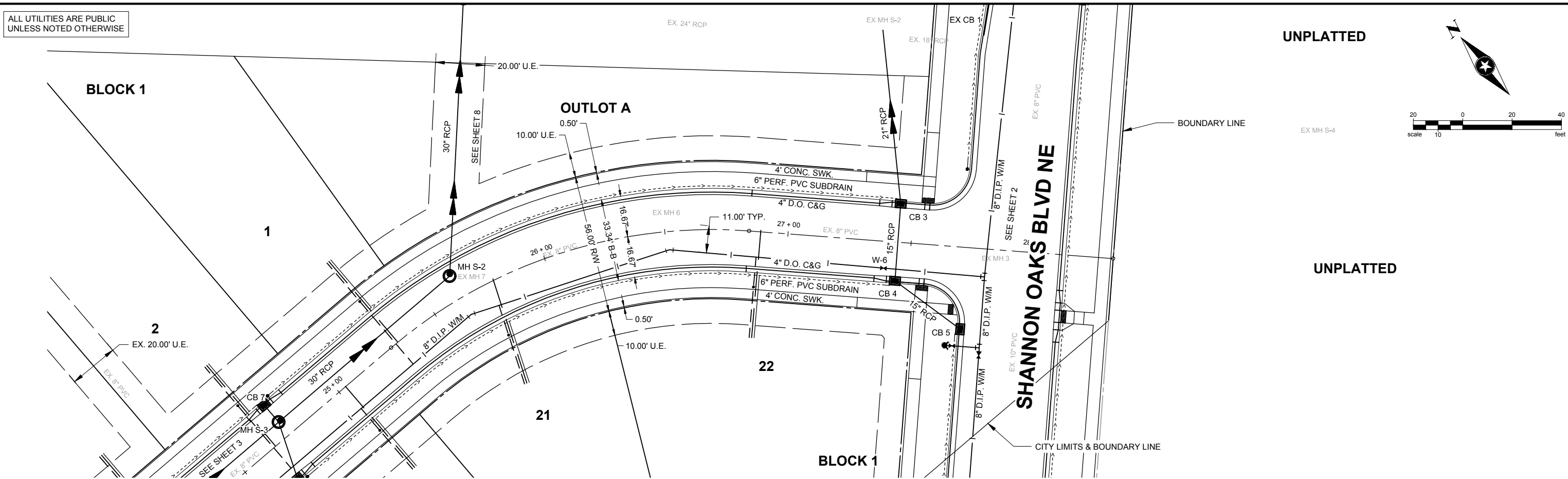
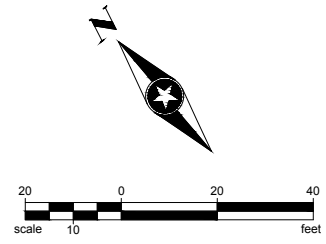
PRELIMINARY PLAN & PROFILE  
THE NEIGHBORHOOD OF  
SHANNON OAKS

FILE NO.  
MEICO 151236  
3  
8

Save: 7/16/2019 7:51 PM dhorach Plot: 7/16/2019 8:49 PM P:\KOWME\CO151236\5-final-dsgn\51-drawings\10-Civil\cadd\dwg\Pre-Plan\Shannon Oaks 7th\ME 151236 PP2.dwg

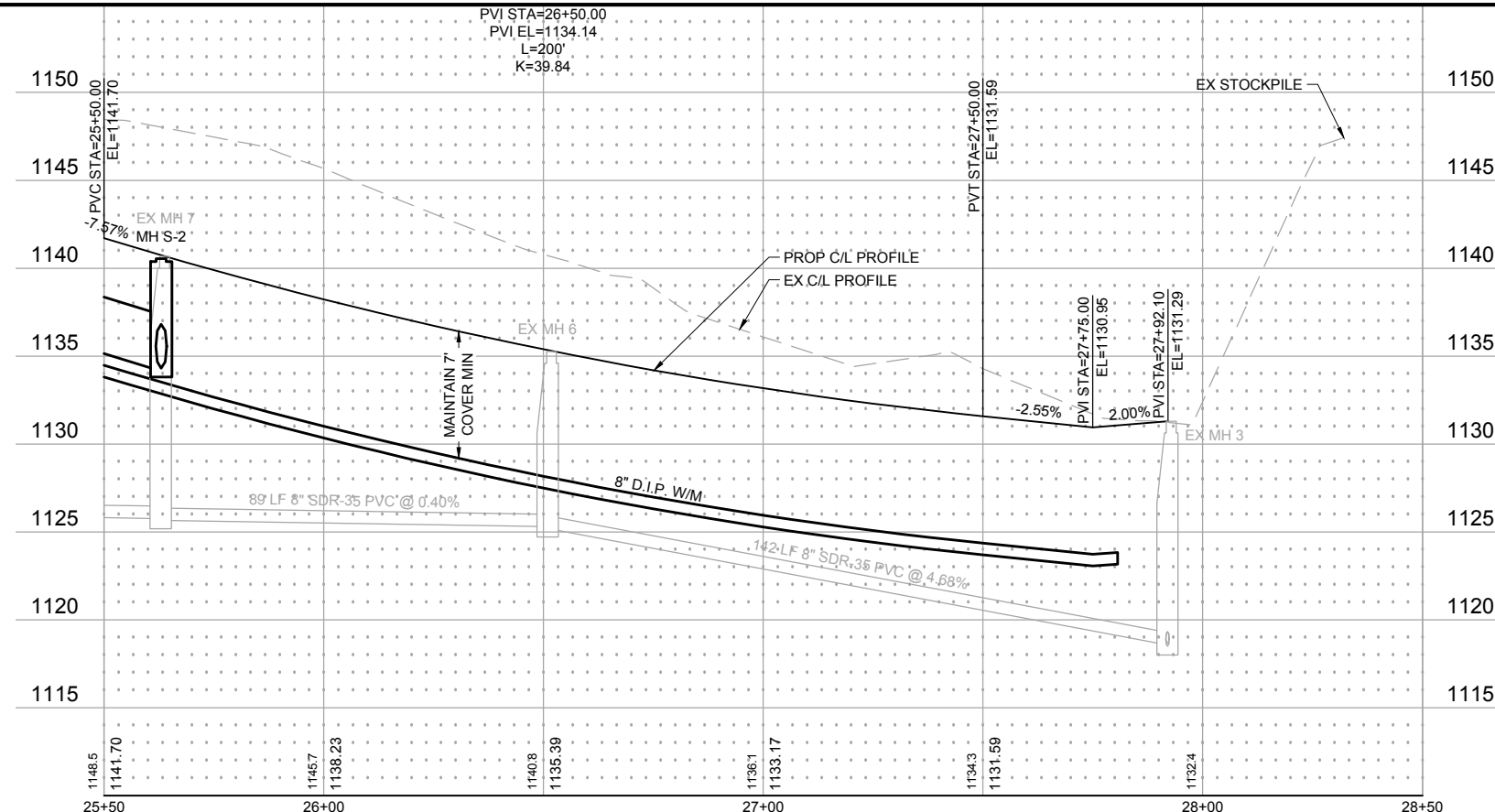
ALL UTILITIES ARE PUBLIC  
UNLESS NOTED OTHERWISE

UNPLATTED



UNPLATTED

### ALLISON CT NE



RECEIVED  
jrsmith, 7/17/2019, 2:17:24 pm

DRAWN BY: DDH  
DESIGNER: WSA  
CHECKED BY: WSA

NO.	BY	DATE	REVISIONS

**SEH**  
PHONE: 507.288.6464  
717 THIRD AVENUE SE  
ROCHESTER, MN 55904  
www.sehinc.com

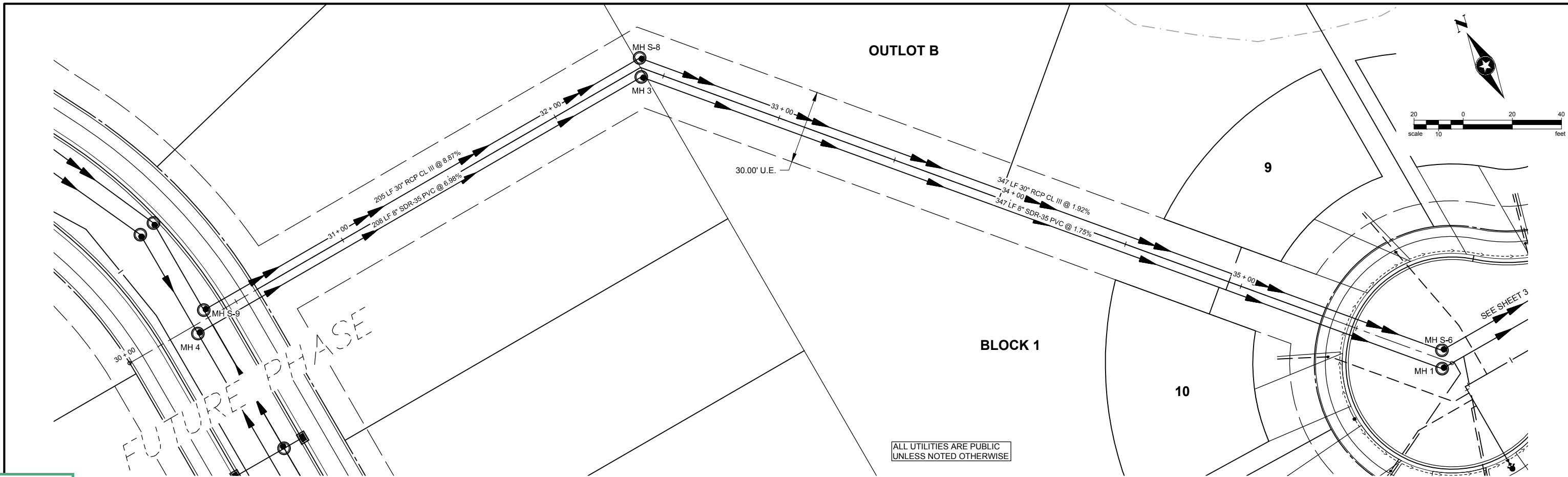
I HEREBY CERTIFY THAT THIS PLAN WAS PREPARED BY ME OR UNDER MY DIRECT SUPERVISION AND THAT I AM A DULY LICENSED PROFESSIONAL ENGINEER UNDER THE LAWS OF THE STATE OF MINNESOTA.  
*William S. Anderson*  
WILLIAM S. ANDERSON, PE  
Date: 07/17/2019 Lic. No. 15092

ROCHESTER,  
MINNESOTA

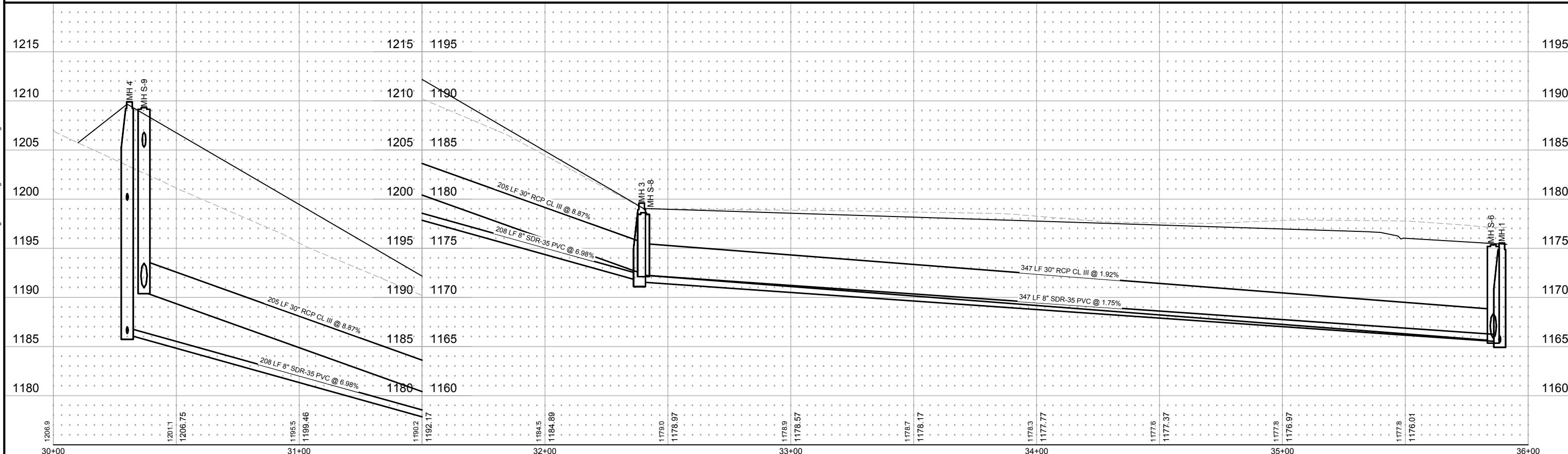
PRELIMINARY PLAN & PROFILE  
THE NEIGHBORHOOD OF  
SHANNON OAKS

FILE NO.  
MEICO 151236  
4  
8

Save: 7/16/2019 7:51 PM dhorach Plot: 7/16/2019 8:49 PM P:\KOWMEICO\151236\5-final-dsgn\51-drawings\10-Civil\card.dwg Pre Plot: Shannon Oaks 7/16/19 ME 151236 PP2.dwg



# UTILITY EASEMENT



RECEIVED  
jrsmith , 7/17/2019, 2:17:37 pm

Save: 7/16/2019 7:51 PM dhorach Plot: 7/16/2019 8:50 PM P:\KOWME\CO1512365-final-dsgn\51-drawings\10-Civil\cadd\p\Pre-Plan\Shannon Oaks 7th ME 151236 PP

DRAWN BY: DDH  
DESIGNER: WSA  
CHECKED BY: WSA

NO.	BY	DATE	REVISIONS

**SEH**  
PHONE: 507.288.6464  
717 THIRD AVENUE SE  
ROCHESTER, MN 55904  
www.sehinc.com

I HEREBY CERTIFY THAT THIS PLAN WAS PREPARED BY ME OR UNDER MY DIRECT SUPERVISION AND THAT I AM A DULY LICENSED PROFESSIONAL ENGINEER UNDER THE LAWS OF THE STATE OF MINNESOTA.  
*William S. Anderson*  
WILLIAM S. ANDERSON, PE  
Date: 07/17/2019 Lic. No. 15092

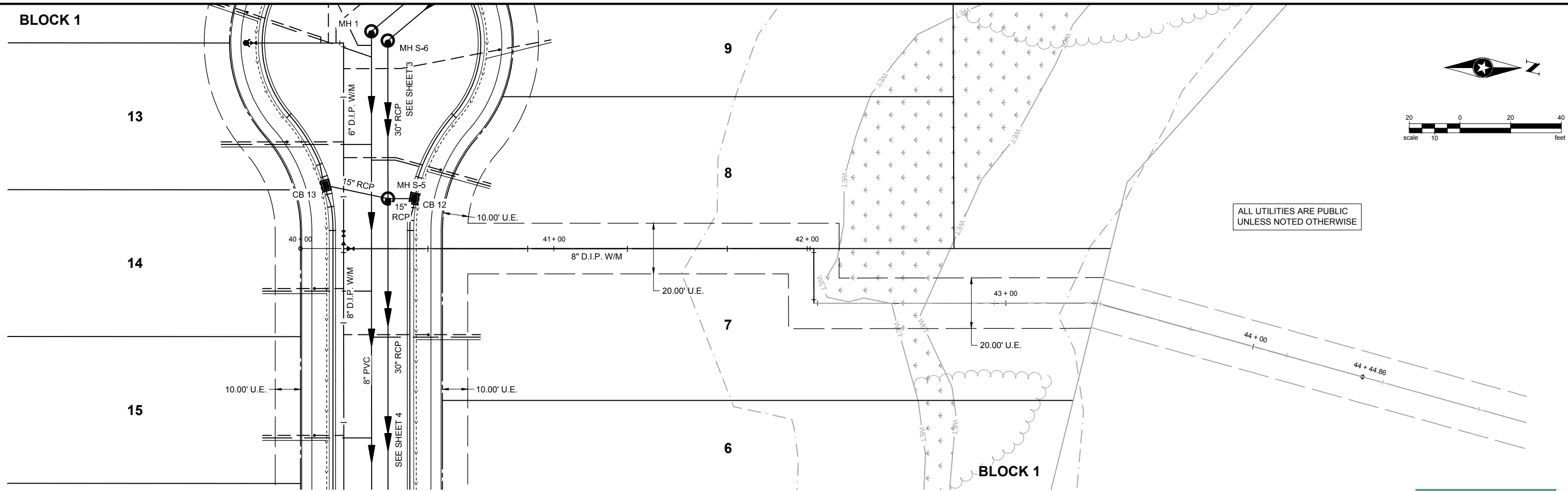
ROCHESTER,  
MINNESOTA

PRELIMINARY PLAN & PROFILE  
THE NEIGHBORHOOD OF  
SHANNON OAKS

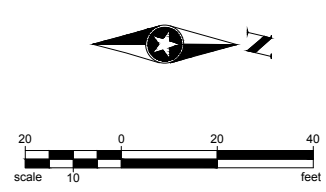
FILE NO.  
MEICO 151236

5  
8

BLOCK 1

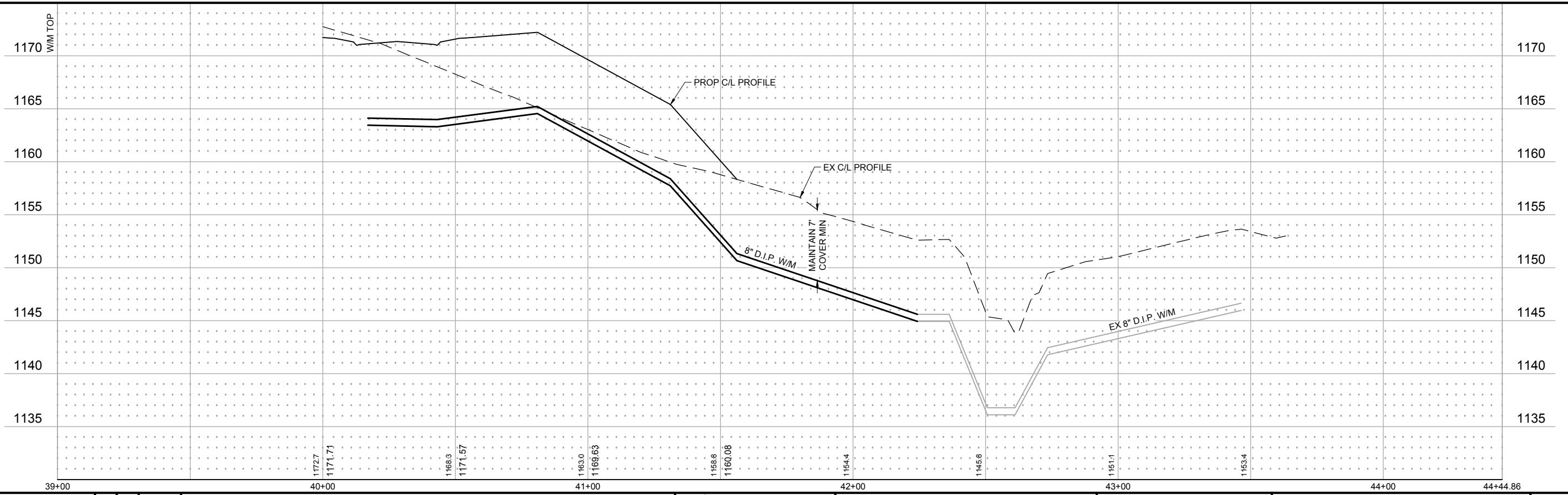


ALL UTILITIES ARE PUBLIC UNLESS NOTED OTHERWISE



# WATER MAIN EASEMENT NORTH

RECEIVED  
jrsmith, 7/17/2019, 2:17:47 pm



Save: 7/16/2019 7:03 PM dhorach: Plot: 7/16/2019 8:50 PM P:\KOWMEICO\1512365-final-dsgn\51-drawings\10-Civil\card.dwg Pre-Plot: Shannon Oaks 7th ME 151236 PP4.dwg

DRAWN BY: DDH  
 DESIGNER: WSA  
 CHECKED BY: WSA

NO.	BY	DATE	REVISIONS

PHONE: 507.288.6464  
 717 THIRD AVENUE SE  
 ROCHESTER, MN 55904  
 www.sehinc.com

I HEREBY CERTIFY THAT THIS PLAN WAS PREPARED BY ME OR UNDER MY DIRECT SUPERVISION AND THAT I AM A DULY LICENSED PROFESSIONAL ENGINEER UNDER THE LAWS OF THE STATE OF MINNESOTA.

*William S. Anderson*  
 WILLIAM S. ANDERSON, PE  
 Date: 07/17/2019 Lic. No. 15092

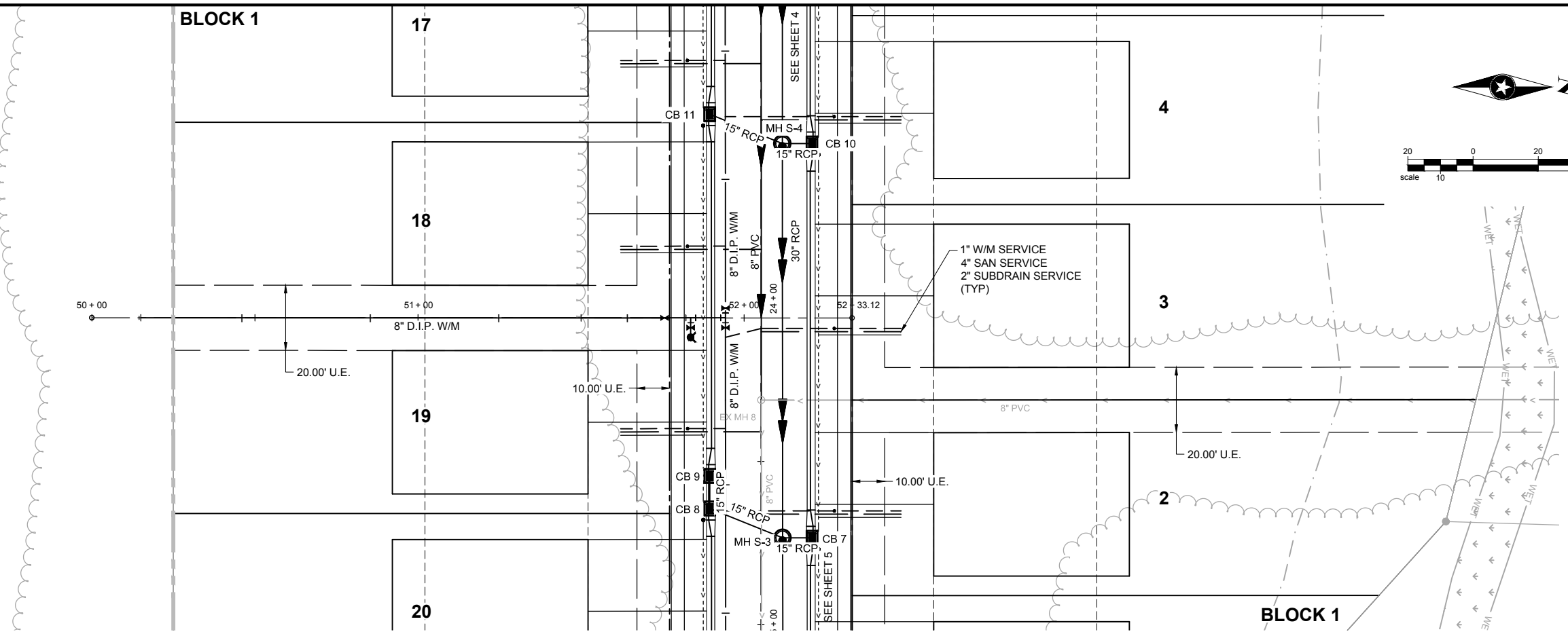
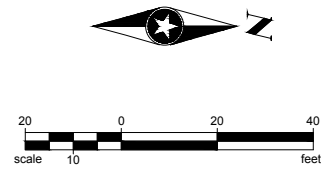
ROCHESTER, MINNESOTA

PRELIMINARY PLAN & PROFILE  
THE NEIGHBORHOOD OF SHANNON OAKS

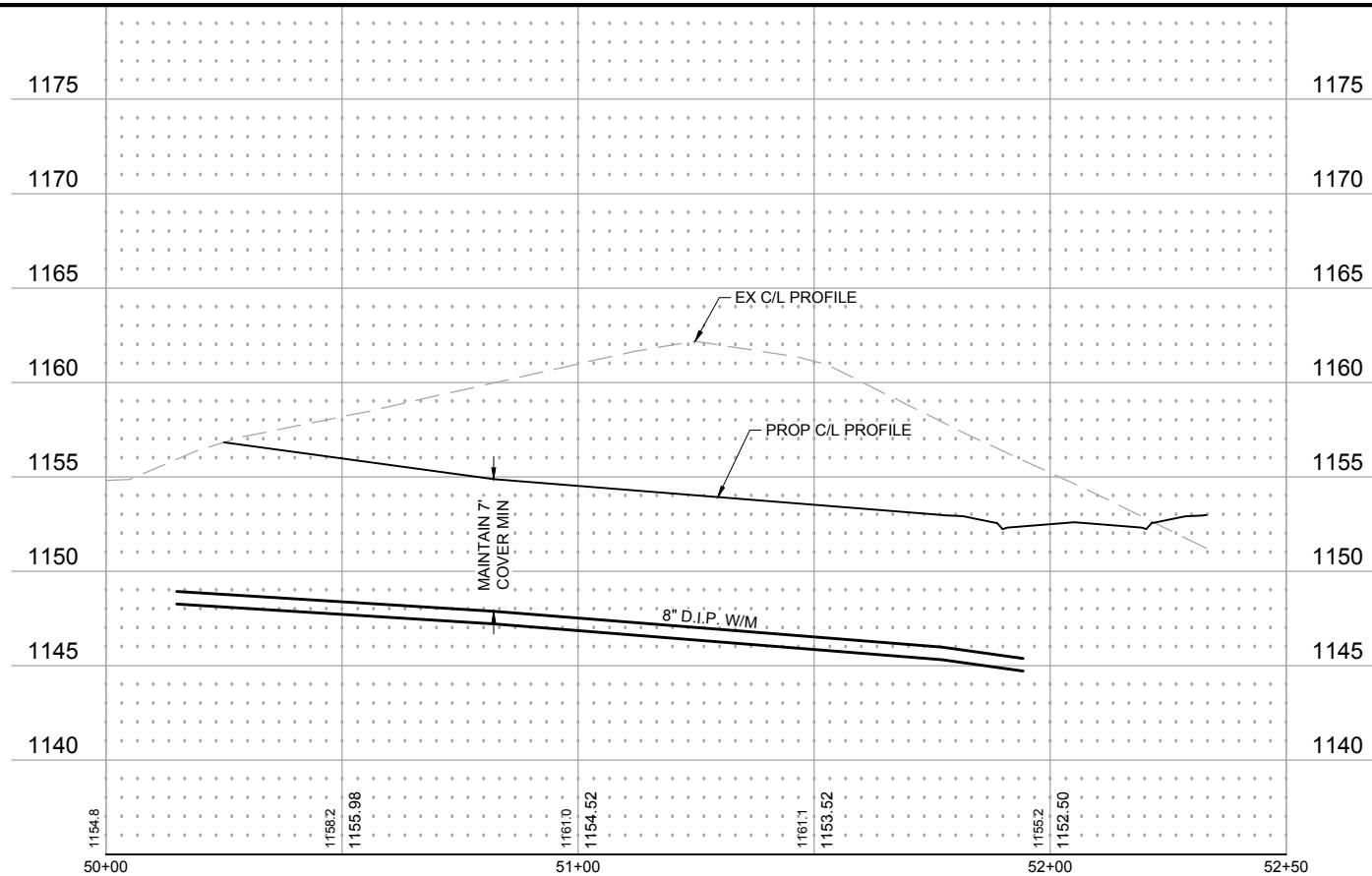
FILE NO. MEICO 151236

6  
8

ALL UTILITIES ARE PUBLIC  
UNLESS NOTED OTHERWISE



### WATER MAIN EASEMENT SOUTH



RECEIVED  
jrsmith , 7/17/2019, 2:17:53 pm

Save: 7/16/2019 7:04 PM dhorach Plot: 7/16/2019 8:50 PM P:\KOWME\CO1512365-final-dsgn\51-drawings\10-Civil\card.dwg Pre Plot\Shannon Oaks 7th ME 151236 PP5.dwg

DRAWN BY:	DDH
DESIGNER:	WSA
CHECKED BY:	WSA
DESIGN TEAM	

NO.	BY	DATE	REVISIONS

PHONE: 507.288.6464  
717 THIRD AVENUE SE  
ROCHESTER, MN 55904  
www.sehinc.com

I HEREBY CERTIFY THAT THIS PLAN WAS PREPARED BY ME OR UNDER MY DIRECT SUPERVISION AND THAT I AM A DULY LICENSED PROFESSIONAL ENGINEER UNDER THE LAWS OF THE STATE OF MINNESOTA.

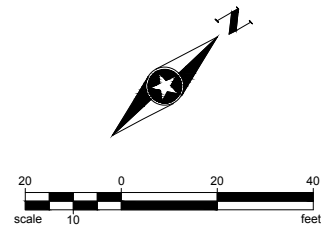
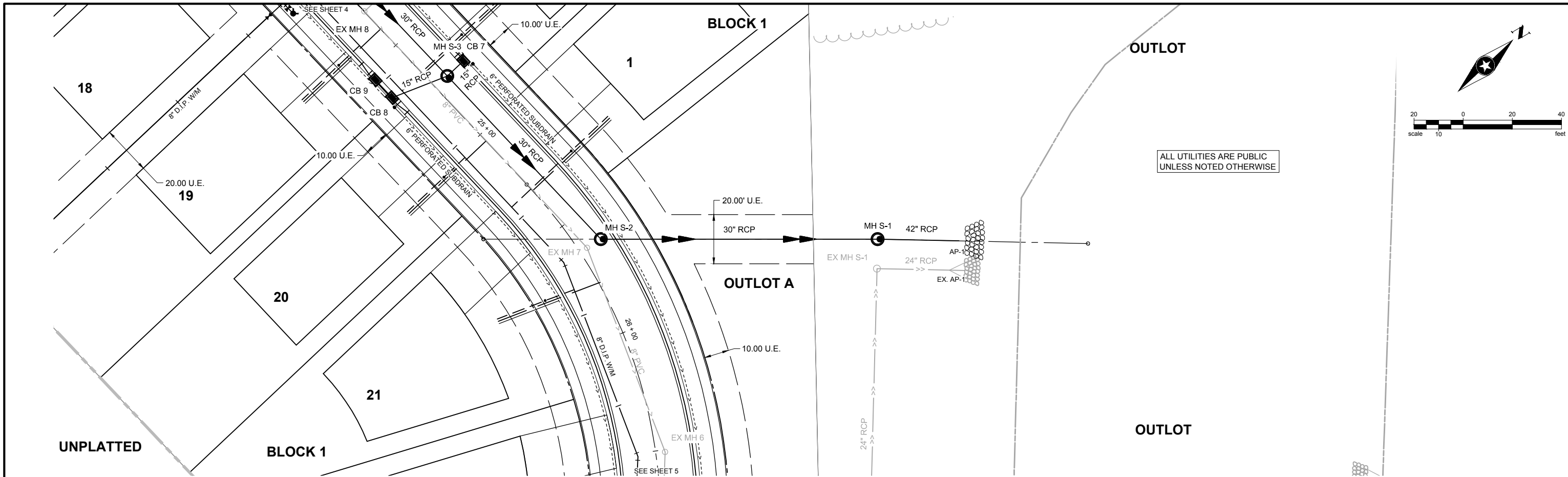
*William S. Anderson*  
WILLIAM S. ANDERSON, PE  
Date: 07/17/2019 Lic. No. 15092

ROCHESTER,  
MINNESOTA

PLAN & PROFILE  
THE NEIGHBORHOOD OF  
SHANNON OAKS

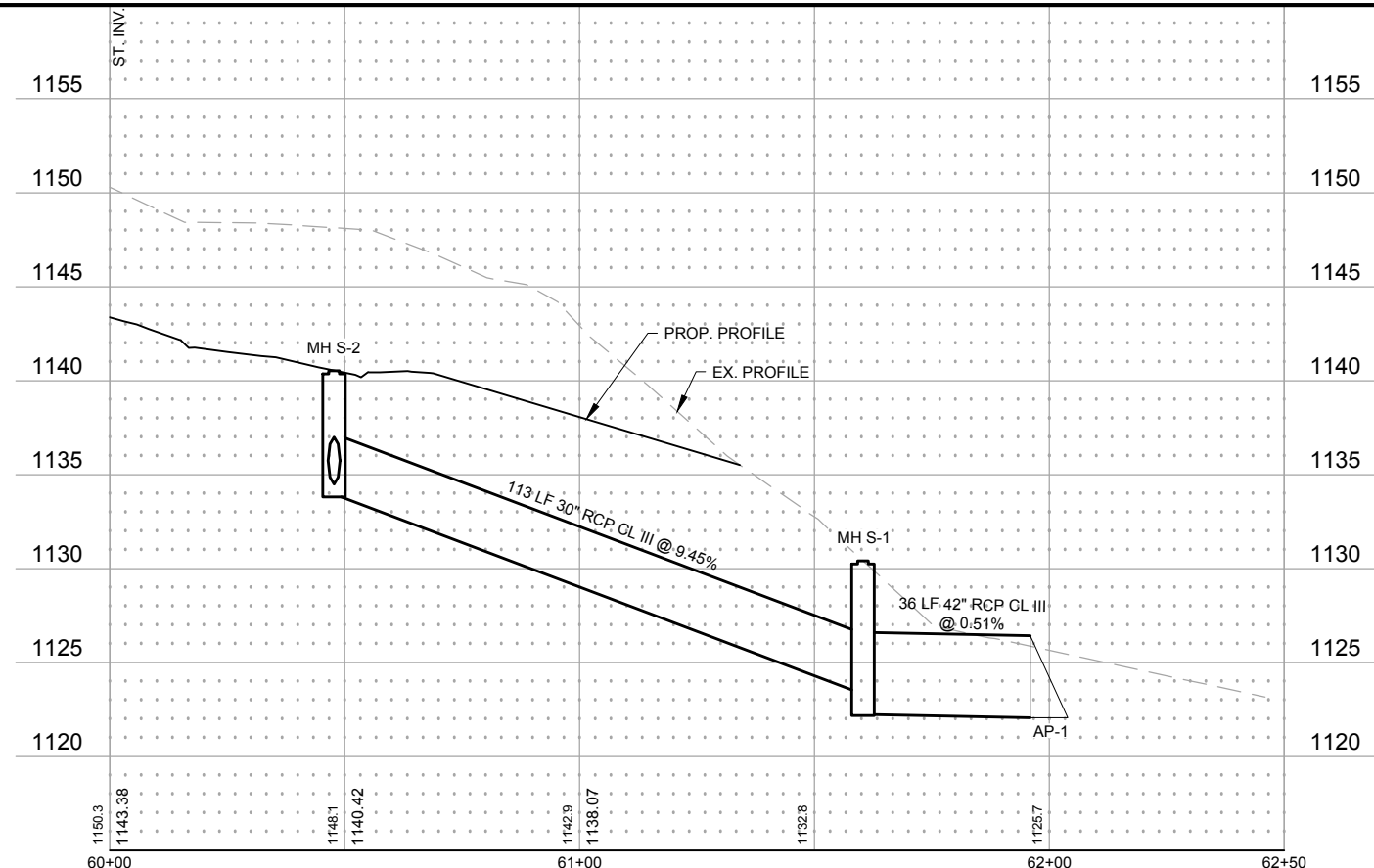
FILE NO.  
MEICO 151236

7  
8



ALL UTILITIES ARE PUBLIC  
UNLESS NOTED OTHERWISE

### STORM SEWER EASEMENT



RECEIVED  
jrsmith , 7/17/2019, 2:17:59 pm

Save: 7/16/2019 7:06 PM dhorach Plot: 7/16/2019 8:50 PM P:\KOWME\CO1512365-final-dsgn\51-drawings\10-Civil\card.dwg Pre Plot\Shannon Oaks 7th\ME 151236 PP6.dwg

DRAWN BY:	DDH
DESIGNER:	WSA
CHECKED BY:	WSA
DESIGN TEAM	

NO.	BY	DATE	REVISIONS

PHONE: 507.288.6464  
717 THIRD AVENUE SE  
ROCHESTER, MN 55904  
www.sehinc.com

I HEREBY CERTIFY THAT THIS PLAN WAS PREPARED BY ME OR UNDER MY DIRECT SUPERVISION AND THAT I AM A DULY LICENSED PROFESSIONAL ENGINEER UNDER THE LAWS OF THE STATE OF MINNESOTA.

*William S. Anderson*  
WILLIAM S. ANDERSON, PE  
Date: 07/17/2019 Lic. No. 15092

ROCHESTER,  
MINNESOTA

PRELIMINARY PLAN & PROFILE  
THE NEIGHBORHOOD OF  
SHANNON OAKS

FILE NO.  
MEICO 151236

8  
8